

NOTES:

1	FIRST DRAFT	SM 20 11 17
R	DESCRIPTION	BY DD/MM/YY

KEY:



COMMISSION:

EASTFIELDS, MERTON
(2655)

DRAWING:

RED LINE BOUNDARY PLAN
SHEET 1 OF 1

DRAWING NO.

PA-2655-RLB

DATE:

20/11/2017

SCALE:

1:500 @ A0

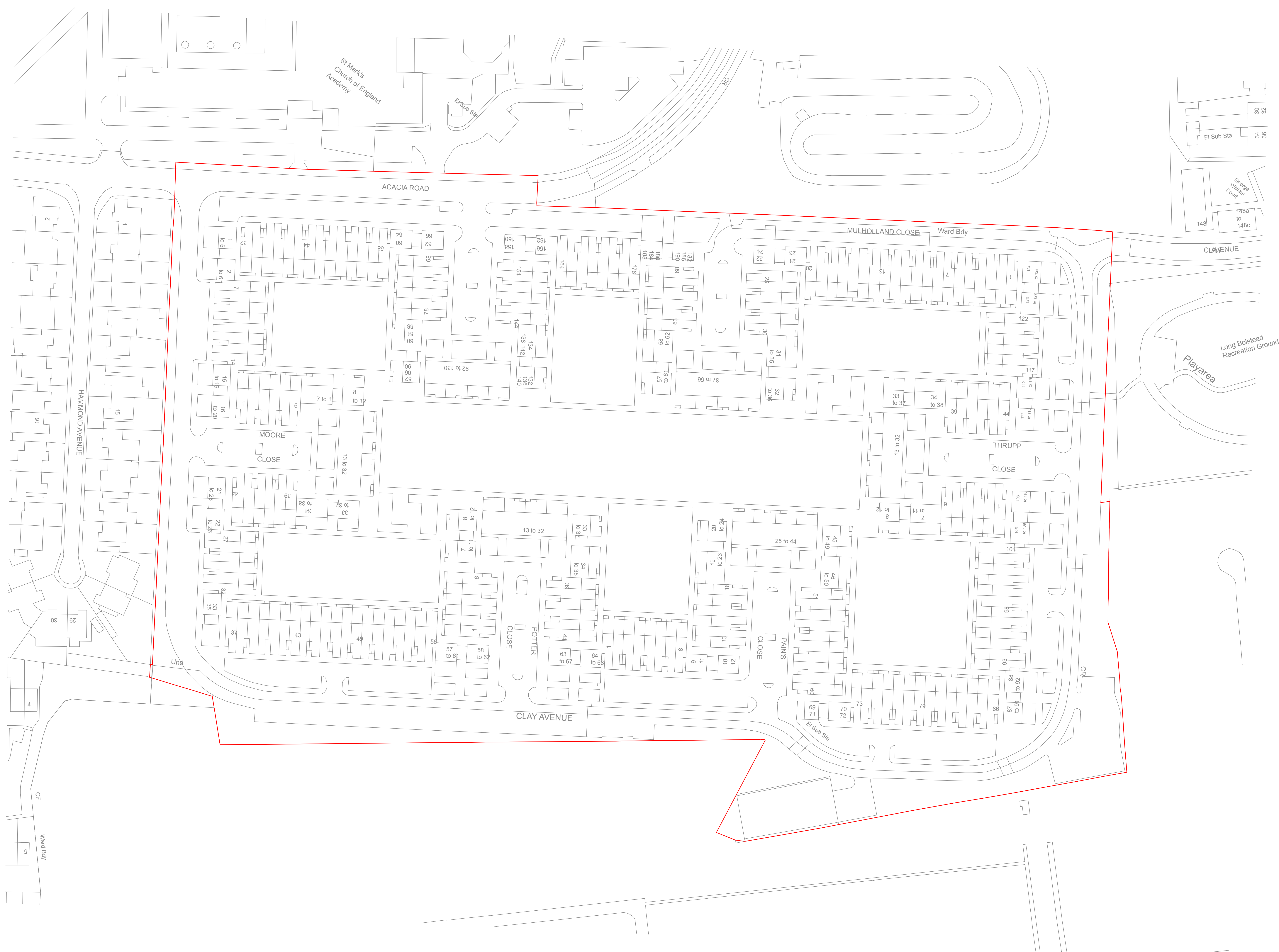
REVISION:


R1

DRAWN BY:

SM

Drawing units
are in metres





NOTES:

2	RLB AMENDED AROUND	SM 24 11 17
1	MARSH COURT	SM 20 11 17
R	FIRST DRAFT	BY DD MM YY
	DESCRIPTION	

KEY:

RED LINE BOUNDARY

COMMISSION:

HIGH PATH, MERTON
(2654)

DRAWING:

RED LINE BOUNDARY PLAN
SHEET 1 OF 1

DRAWING NO.

PA-2654-RLB

DATE:

24/11/2017

SCALE:

1:500 @ A0

REVISION:


R2

DRAWN BY:

SM

Drawing units
are in metres





NOTES:

1	FIRST DRAFT	SM 20 11 17
R	DESCRIPTION	BY DD MM YY

KEY:

RED LINE BOUNDARY

COMMISSION:

RAVENSBURY, MERTON
(2653)

DRAWING:

RED LINE BOUNDARY PLAN
SHEET 1 OF 1

DRAWING NO.

PA-2653-RLB

DATE:

20/11/2017

SCALE:

1:500 @ A0

REVISION:

R1

DRAWN BY:

SM

Drawing units
are in metres

© 2017 PERSONA ASSOCIATES

This page is intentionally left blank